

SCALE: 1 INCH = 1000 FEET

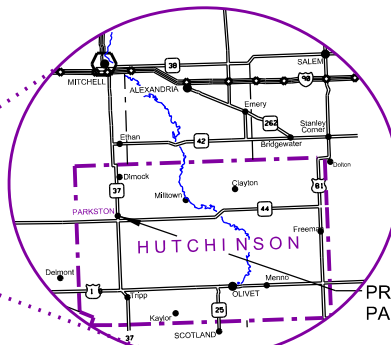
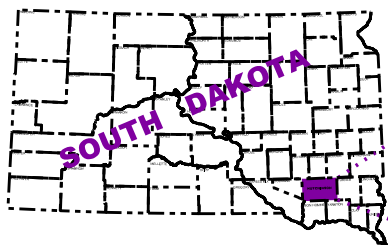
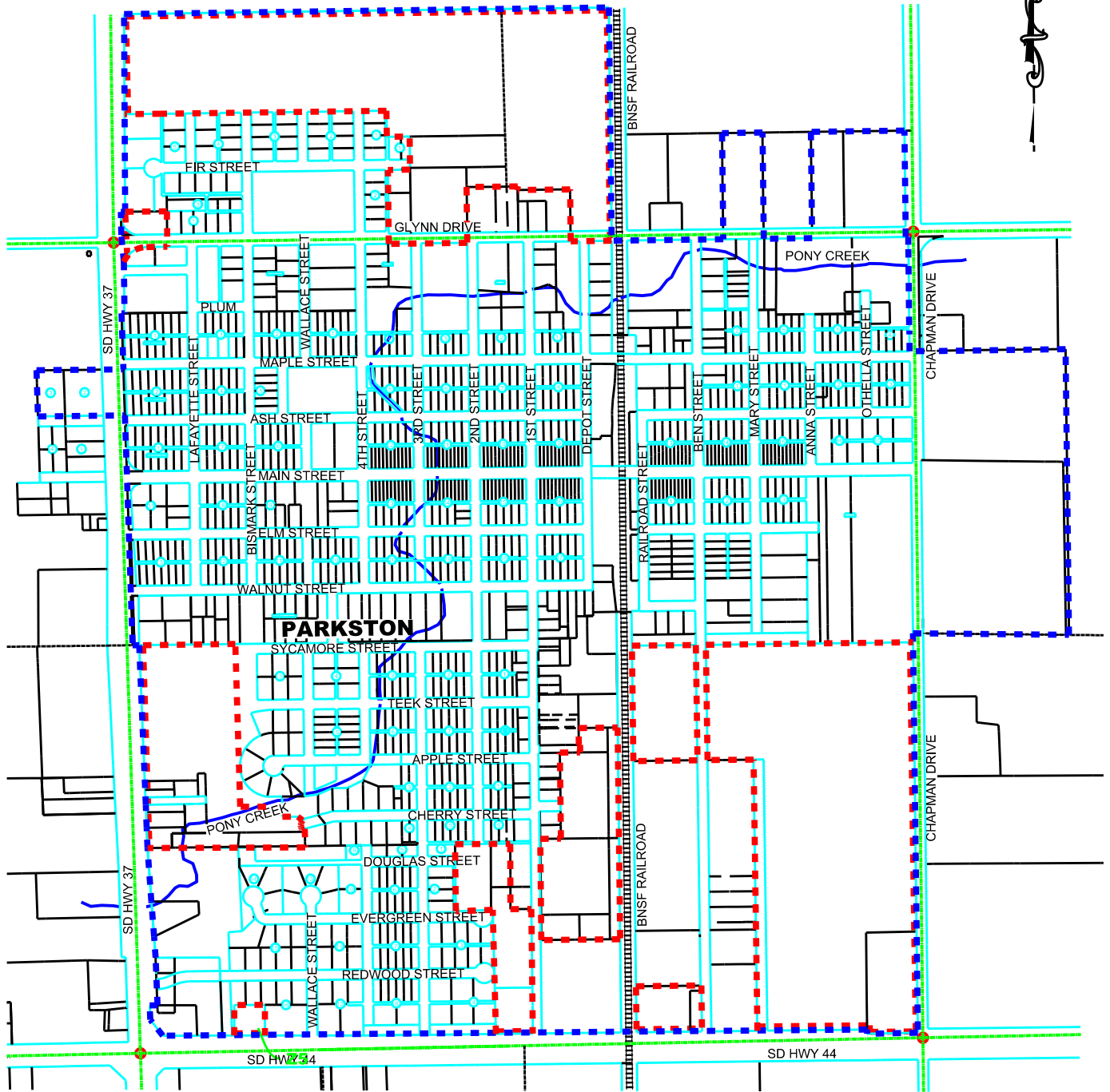


0 1000 2000



PROJECT
CITY OF PARKSTON

SHEET NO.	TOTAL SHEETS
1	1



PROJECT LOCATION
PARKSTON, SD

- - - - - CITY LIMITS
- - - - - ANNEXATION 2011
- BLOCK LINES
- LOT LINES